

# Swachhata Hi Seva Program

Date: 19.10.2023

## MPEDA - RGCA HO, Sirkali

Activity: Cleaning at RGCA Head Office premises at Sirkali TK, Mayiladuthurai Dist, Tamil Nadu.



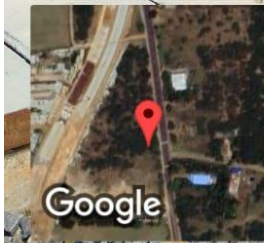








 **GPS Map Camera**



Karaimedu, Tamil Nadu, India  
6Q34+3C, Karaimedu, Tamil Nadu 609109, India  
Lat 11.202331°  
Long 79.755934°  
19/10/23 10:43 AM GMT +05:30



 **GPS Map Camera**



Karaimedu, Tamil Nadu, India  
6Q74+PCV, Karaimedu, Tamil Nadu 609109, India  
Lat 11.214198°  
Long 79.757083°  
19/10/23 10:48 AM GMT +05:30





**MPEDA - RGCA Seabass and Mud Crab Hatcheries, Thoduvai**

Activity: Cleaning activities at RGCA Seabass and Mudcrab Hatchery Projects Thoduvai, Sirkali TK, Mayiladuthurai Dist, Tamil Nadu.







 GPS Map Camera



Google

Thirumullaivasal, Tamil Nadu, India  
7R7P+MM, Thirumullaivasal, Tamil Nadu 609115, India  
Lat 11.263523°  
Long 79.837552°  
19/10/23 12:16 PM GMT +05:30



 GPS Map Camera



Google

Thirumullaivasal, Tamil Nadu, India  
7R7P+MM, Thirumullaivasal, Tamil Nadu 609115, India  
Lat 11.263523°  
Long 79.837552°  
19/10/23 12:15 PM GMT +05:30





### MPEDA - RGCA Artemia Project, Tharuvaikulam

Activity: Cleaning activities at Artemia Project premises at Tharuvaikulam, Thoothukudi Dist, Tamil Nadu.








 **GPS Map Camera**


**beachroad, Tamil Nadu, India**  
V5WG+X46, Soosaimariannagar east, beachroad, Tharuvaikulam, Tamil Nadu 628105, India  
Lat 8.89739°  
Long 78.175183°  
19/10/23 10:58 AM GMT +05:30



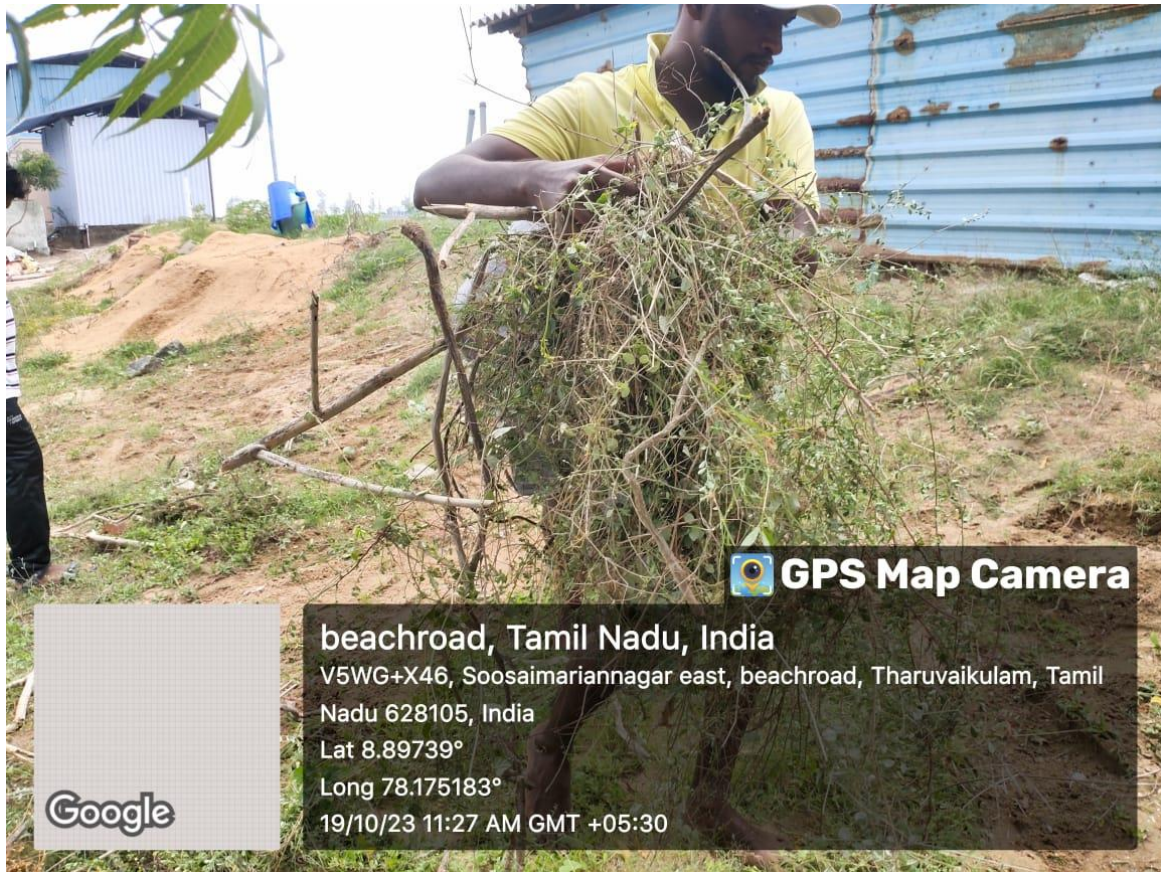


 **GPS Map Camera**

**beachroad, Tamil Nadu, India**  
V5WG+X46, Soosaimariannagar east, beachroad, Tharuvaikulam, Tamil Nadu 628105, India  
Lat 8.89739°  
Long 78.175183°  
19/10/23 11:17 AM GMT +05:30







**MPEDA - RGCA Artemia Demo Farm Project, Ramanathapuram**

Activity: Cleaning activity at Artemia Demo Farm Project, Ramanathapuram Tamil Nadu.










**MPEDA - RGCA ADF, Karaikal**

Activity: Cleaning activities at Aquaculture Demonstration Farm, Karaikal, UT of Puducherry.







 **GPS Map Camera**

Karaikal, Puducherry, India  
WR4V+J83, Karaikal, Puducherry 609602, India  
Lat 10.906486°  
Long 79.842765°  
19/10/23 11:21 AM GMT +05:30





 **GPS Map Camera**

Karaikal, Puducherry, India  
WR4V+J83, Karaikal, Puducherry 609602, India  
Lat 10.906486°  
Long 79.842765°  
19/10/23 11:42 AM GMT +05:30






**MPEDA - RGCA BMC, Visakhapatnam**


Activity: Cleaning activities at Broodstock Multiplication Centre, Visakhapatnam, Andhra Pradesh.









 GPS Map Camera



**Visakhapatnam, Andhra Pradesh, India**  
RCM8+734, Mangamari Peta, Visakhapatnam, Kapuluppada,  
Andhra Pradesh 530048, India  
Lat 17.834373°  
Long 83.415045°  
19/10/23 11:35 AM GMT +05:30



 GPS Map Camera



**Visakhapatnam, Andhra Pradesh, India**  
RCM8+734, Mangamari Peta, Visakhapatnam, Kapuluppada,  
Andhra Pradesh 530048, India  
Lat 17.834449°  
Long 83.414972°  
19/10/23 11:36 AM GMT +05:30



## MPEDA - RGCA Tilapia Project, Manikonda

Activity: Cleaning activities at Tilapia Project, Manikonda, Krishna Dist, Andhra Pradesh.

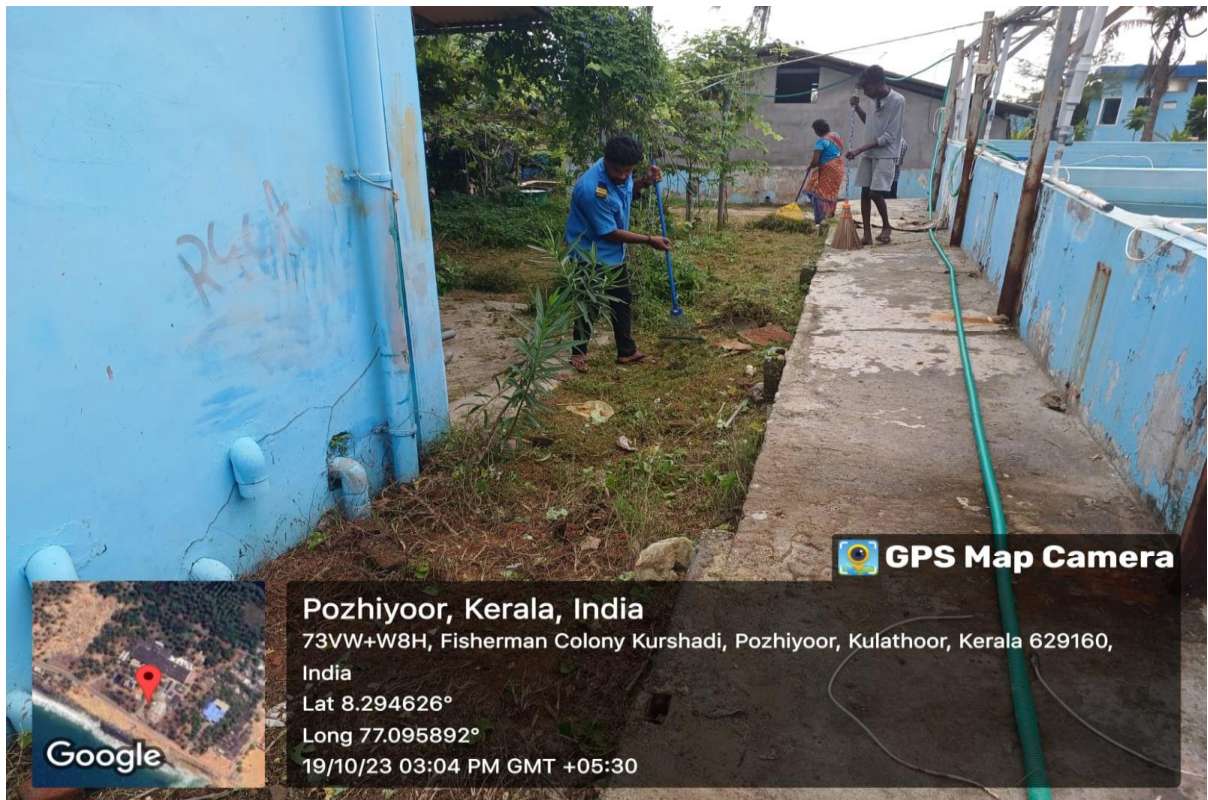






**MPEDA - RGCA MFHP, Pozhiyoor & Cage Facility Muttom**

Activity: Cleaning activities at Marine Finfish Hatchery Project, Pozhiyoor and Cage Facility at Muttom, Thiruvananthapuram Dist, Kerala.







 **GPS Map Camera**



**Pozhiyoor, Kerala, India**


73VW+W8H, Fisherman Colony Kurshadi, Pozhiyoor, Kulathoor, Kerala 629160, India

Lat 8.294726°

Long 77.095891°

19/10/23 02:49 PM GMT +05:30



 **GPS Map Camera**



**Pozhiyoor, Kerala, India**

73VW+W8H, Fisherman Colony Kurshadi, Pozhiyoor, Kulathoor, Kerala 629160, India

Lat 8.294626°

Long 77.095892°

19/10/23 03:11 PM GMT +05:30





 **GPS Map Camera**



Google

**Pozhiyoor, Kerala, India**

73VW+PJR, Fisherman Colony Kurshadi, Pozhiyoor, Kerala 629160, India

Lat 8.29444°

Long 77.096085°

19/10/23 02:44 PM GMT +05:30



 **GPS Map Camera**



Google

**Muttom, Tamil Nadu, India**

48FC+PPH, Muttom, Vellimalai, Tamil Nadu 629202, India

Lat 8.124282°

Long 77.322097°

19/10/23 08:08 AM GMT +05:30






 **GPS Map Camera**

**Muttom, Tamil Nadu, India**  
Muttom Break Water W, Muttom, Tamil Nadu 629202, India  
Lat 8.120483°  
Long 77.329598°  
19/10/23 08:18 AM GMT +05:30



 **GPS Map Camera**

**Muttom, Tamil Nadu, India**  
Muttom Break Water W, Muttom, Tamil Nadu 629202, India  
Lat 8.120502°  
Long 77.329577°  
19/10/23 08:20 AM GMT +05:30





## MPEDA - RGCA DTSP, Andaman

Activity: Cleaning activity at RGCA Domestication of Tiger Shrimp Project (DTSP) premises at Kodyaghat, South Andaman..







**MPEDA - RGCA MAC, Vallarpadam**

Activity: Cleaning activity at Office premises of Multispecies Aquaculture Complex, Vallarpadam, Ernakulam, Kerala.











**MPEDA - RGCA AQF, Chennai**

Activity: Cleaning activities at Aquatic Quarantine Facility Premises, Neelangarai, Chennai, Tamil Nadu.







 GPS Map Camera

**Chennai, Tamil Nadu, India**

16,D, Casuarina Drive, East Coast Rd, Sri Kapaleeswarar Nagar,  
Neelankarai, Chennai, Tamil Nadu 600041, India

Lat 12.944781°

Long 80.260637°

19/10/23 04:12 PM GMT +05:30



Google



 GPS Map Camera


**Chennai, Tamil Nadu, India**

16,D, Casuarina Drive, East Coast Rd, Sri Kapaleeswarar  
Nagar, Neelankarai, Chennai, Tamil Nadu 600041, India

Lat 12.945063°

Long 80.26061°

19/10/23 04:06 PM GMT +05:30



Google





**Chennai, Tamil Nadu, India**  
16,D, Casuarina Drive, East Coast Rd, Sri Kapaleeswarar  
Nagar, Neelankarai, Chennai, Tamil Nadu 600041, India  
Lat 12.944848°  
Long 80.260667°  
19/10/23 04:29 PM GMT +05:30